


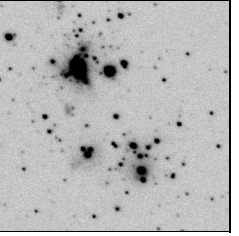
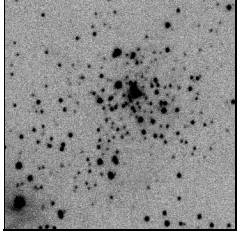







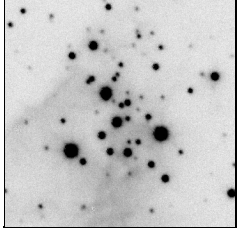
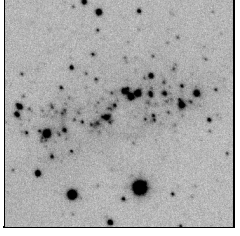
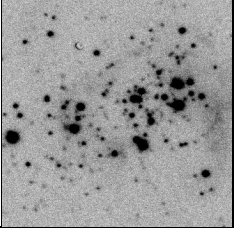


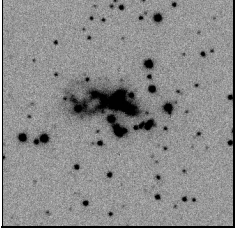
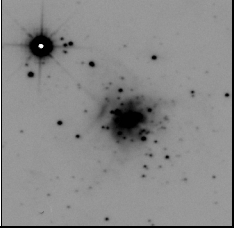
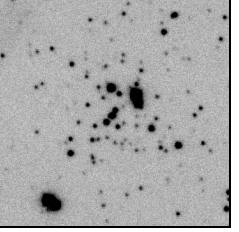


UKIDSS Galactic Plane Survey, GPS K_1:



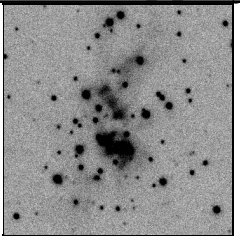

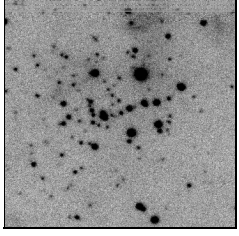

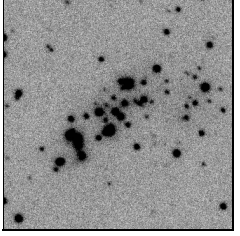
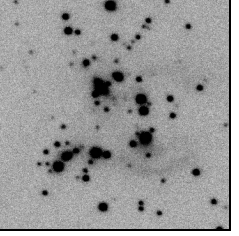
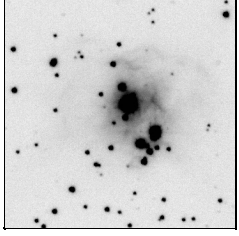
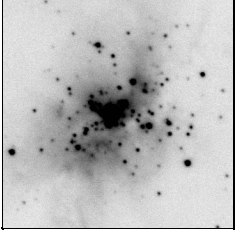
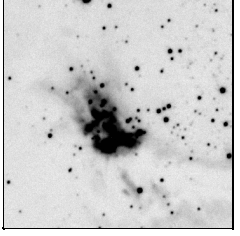
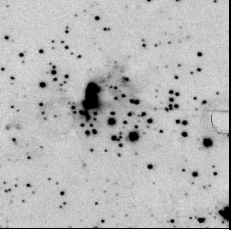

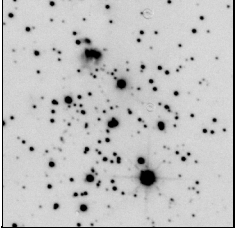
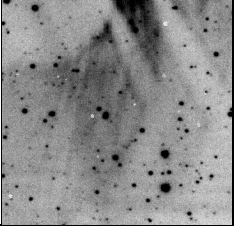
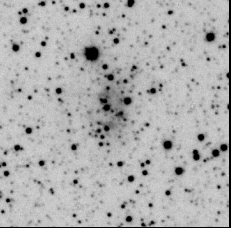
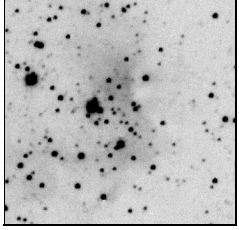
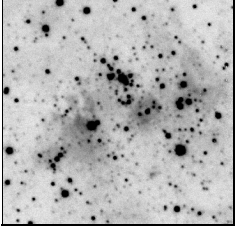
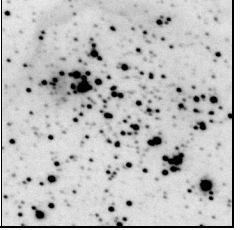
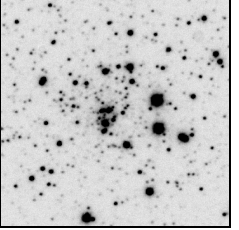
page 1 of [Summary 1](#) [2](#) [3](#) [4](#) [5](#) [6](#) [7](#) [8](#) [9](#) [10](#) [11](#) [12](#) [13](#) [14](#) [15](#) [16](#) [17](#)

<p>1. mfID=1550653 RA/Dec 66.98500, 45.6310 042756.4+453752 K 1.fits.gz</p> 	<p>2. mfID=1837565 RA/Dec 77.84700, 37.2860 051123.3+371710 K 1.fits.gz</p> 	<p>3. mfID=1784345 RA/Dec 77.87400, 36.3380 051129.8+362017 K 1.fits.gz</p> 	<p>4. mfID=1234398 RA/Dec 79.30300, 39.3680 051712.7+392205 K 1.fits.gz</p> 
<p>5. mfID=377512 RA/Dec 80.03600, 39.0300 052008.6+390148 K 1.fits.gz</p> 	<p>6. mfID=1788091 RA/Dec 81.58400, 36.3120 052620.2+361843 K 1.fits.gz</p> 	<p>7. mfID=1334355 RA/Dec 82.03000, 34.4240 052807.2+342526 K 1.fits.gz</p> 	<p>8. mfID=1795012 RA/Dec 83.68400, 37.6100 053444.2+373636 K 1.fits.gz</p> 
<p>9. mfID=1681845 RA/Dec 84.86400, 35.6800 053927.4+354048 K 1.fits.gz</p> 	<p>10. mfID=1792219 RA/Dec 85.27600, 36.1510 054106.2+360904 K 1.fits.gz</p> 	<p>11. mfID=1690982 RA/Dec 85.28300, 35.8280 054107.9+354941 K 1.fits.gz</p> 	<p>12. mfID=1691336 RA/Dec 85.37500, 35.8260 054130.0+354934 K 1.fits.gz</p> 
<p>13. mfID=1829116 RA/Dec 98.38200, 4.0050 063331.7+040018 K 1.fits.gz</p> 	<p>14. mfID=1257116 RA/Dec 99.53500, -1.7050 063808.4-014218 K 1.fits.gz</p> 	<p>15. mfID=1399565 RA/Dec 99.61900, 0.7440 063828.6+004438 K 1.fits.gz</p> 	<p>16. mfID=1775227 RA/Dec 100.44500, 1.7930 064146.8+014735 K 1.fits.gz</p> 
<p>17. mfID=470042 RA/Dec 100.77100, -3.9820 064305.0-035855 K 1.fits.gz</p> 	<p>18. mfID=1775227 RA/Dec 100.89600, 2.1730 064335.0+021023 K 1.fits.gz</p> 	<p>19. mfID=1259394 RA/Dec 100.95300, -1.1380 064348.7-010817 K 1.fits.gz</p> 	<p>20. mfID=1460649 RA/Dec 101.19300, 0.3290 064446.3+001944 K 1.fits.gz</p> 

page 1 of [Summary 1](#) [2](#) [3](#) [4](#) [5](#) [6](#) [7](#) [8](#) [9](#) [10](#) [11](#) [12](#) [13](#) [14](#) [15](#) [16](#) [17](#)

UKIDSS Galactic Plane Survey, GPS K_1:

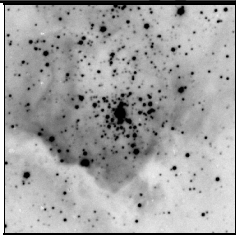
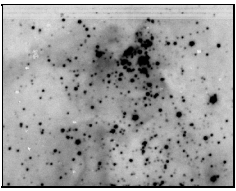
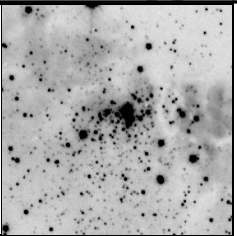
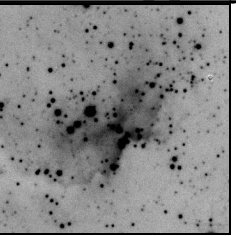
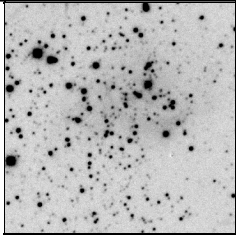

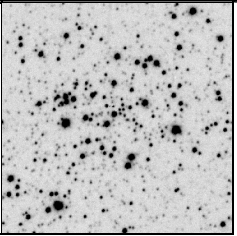
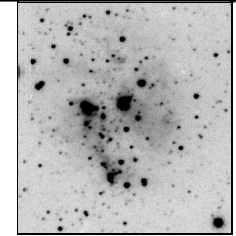
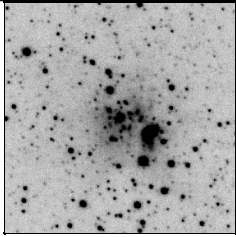
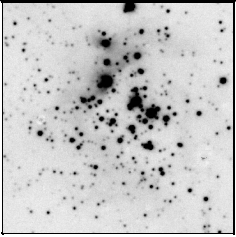
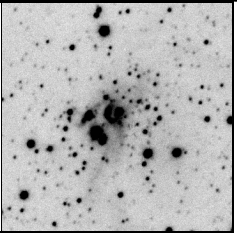

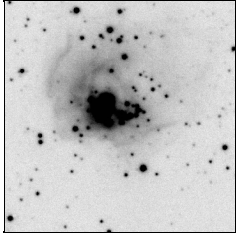
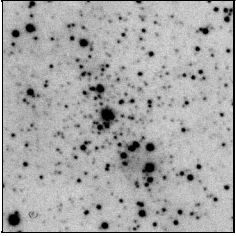

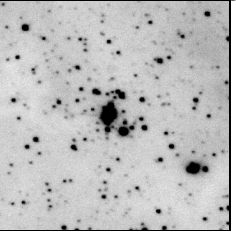
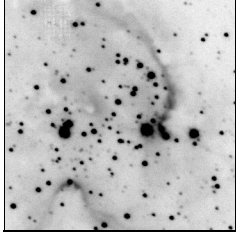
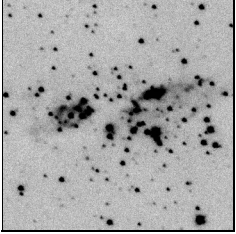
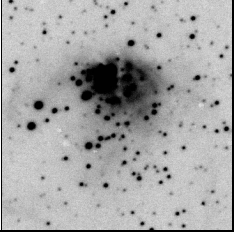
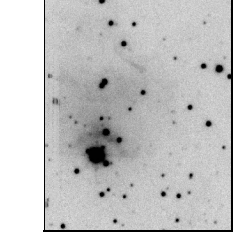
page 2 of [Summary 1](#) [2](#) [3](#) [4](#) [5](#) [6](#) [7](#) [8](#) [9](#) [10](#) [11](#) [12](#) [13](#) [14](#) [15](#) [16](#) [17](#)

<p>21. mfID=1247250 RA/Dec 101.34900, -3.0190 064523.8-030108 K 1.fits.gz</p> 	<p>22. mfID=1293392 RA/Dec 101.92800, -6.0870 064742.7-060513 K 1.fits.gz</p> 	<p>23. mfID=1382163 RA/Dec 101.95900, -2.2130 064750.2-021247 K 1.fits.gz</p> 	<p>24. mfID=1466707 RA/Dec 102.01600, 0.2900 064803.8+001724 K 1.fits.gz</p> 
<p>25. mfID=1393241 RA/Dec 103.82200, -0.5240 065517.3-003126 K 1.fits.gz</p> 	<p>26. mfID=541481 RA/Dec 103.85700, -8.0020 065525.7-080007 K 1.fits.gz</p> 	<p>27. mfID=1313295 RA/Dec 104.67700, -4.9380 065842.5-045617 K 1.fits.gz</p> 	<p>28. mfID=1311096 RA/Dec 104.92200, -4.8620 065941.3-045143 K 1.fits.gz</p> 
<p>29. mfID=525796 RA/Dec 104.92400, -7.7750 065941.8-074630 K 1.fits.gz</p> 	<p>30. mfID=1246720 RA/Dec 107.16100, -4.3180 070838.6-041905 K 1.fits.gz</p> 	<p>31. mfID=1418040 RA/Dec 274.53500, -13.7490 181808.4-134456 K 1.fits.gz</p> 	<p>32. mfID=1680972 RA/Dec 278.58500, -5.9970 183420.4-055949 K 1.fits.gz</p> 
<p>33. mfID=966882 RA/Dec 283.33400, 1.2420 185320.2+011431 K 1.fits.gz</p> 	<p>34. mfID=963281 RA/Dec 284.52400, 1.6110 185805.8+013640 K 1.fits.gz</p> 	<p>35. mfID=269008 RA/Dec 286.05600, -5.6740 190413.4-054026 K 1.fits.gz</p> 	<p>36. mfID=1693570 RA/Dec 286.70100, 7.5270 190648.2+073137 K 1.fits.gz</p> 
<p>37. mfID=1683266 RA/Dec 287.17500, 5.6010 190842.0+053604 K 1.fits.gz</p> 	<p>38. mfID=1639164 RA/Dec 287.57300, 9.1030 191017.5+090611 K 1.fits.gz</p> 	<p>39. mfID=1696700 RA/Dec 287.63200, 7.8850 191031.7+075306 K 1.fits.gz</p> 	<p>40. mfID=964298 RA/Dec 287.78800, 14.8340 191109.1+145002 K 1.fits.gz</p> 

page 2 of [Summary 1](#) [2](#) [3](#) [4](#) [5](#) [6](#) [7](#) [8](#) [9](#) [10](#) [11](#) [12](#) [13](#) [14](#) [15](#) [16](#) [17](#)

UKIDSS Galactic Plane Survey, GPS K_1:


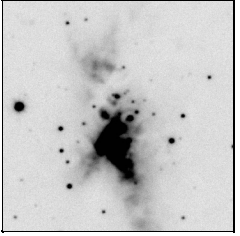
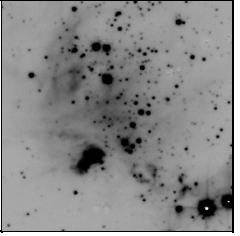
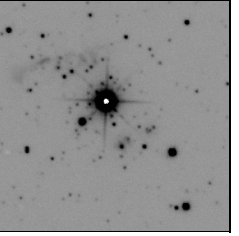
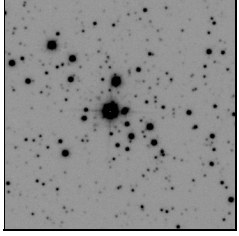
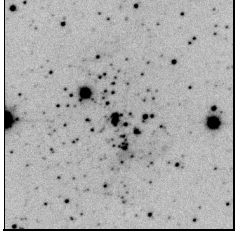
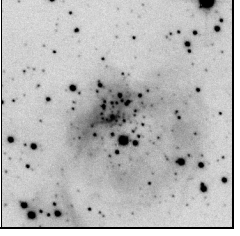
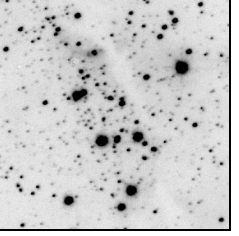
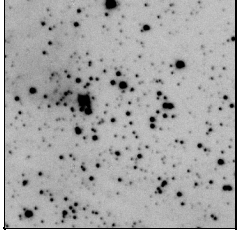
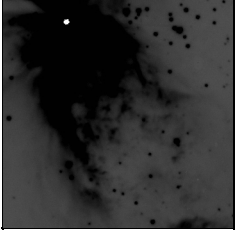
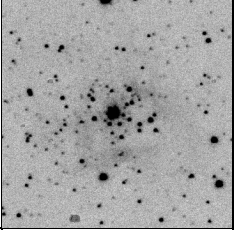
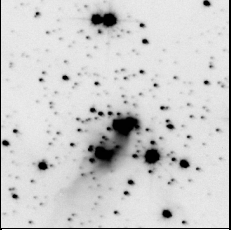

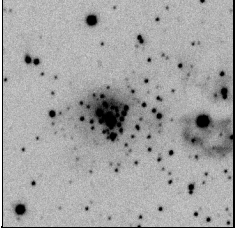
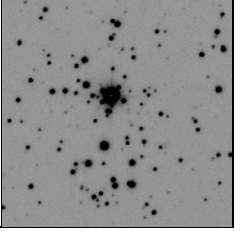
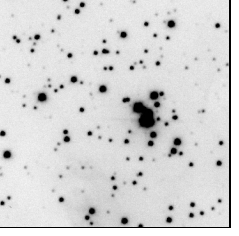
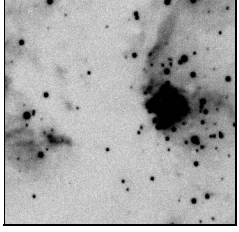
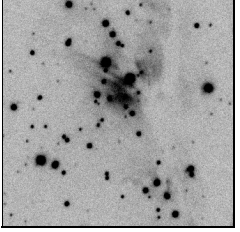
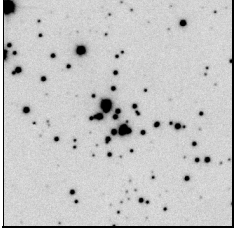
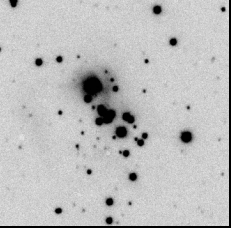
page 3 of [Summary 1](#) [2](#) [3](#) [4](#) [5](#) [6](#) [7](#) [8](#) [9](#) [10](#) [11](#) [12](#) [13](#) [14](#) [15](#) [16](#) [17](#)

<p>41. mfID=954907 RA/Dec 290.56000, 14.0520 192214.4+140307 K 1.fits.gz</p> 	<p>42. mfID=954907 RA/Dec 290.56300, 14.0640 192215.1+140350 K 1.fits.gz</p> 	<p>43. mfID=957567 RA/Dec 290.75800, 14.2770 192301.9+141637 K 1.fits.gz</p> 	<p>44. mfID=965193 RA/Dec 290.76700, 14.4680 192304.1+142805 K 1.fits.gz</p> 
<p>45. mfID=952046 RA/Dec 290.87100, 14.6350 192329.0+143806 K 1.fits.gz</p> 	<p>46. mfID=962917 RA/Dec 290.90500, 17.4840 192337.2+172902 K 1.fits.gz</p> 	<p>47. mfID=958442 RA/Dec 291.09900, 16.7780 192423.8+164641 K 1.fits.gz</p> 	<p>48. mfID=1018959 RA/Dec 291.12600, 20.7910 192430.2+204728 K 1.fits.gz</p> 
<p>49. mfID=980413 RA/Dec 291.32700, 15.2080 192518.5+151229 K 1.fits.gz</p> 	<p>50. mfID=983332 RA/Dec 294.12800, 20.5500 193630.7+203300 K 1.fits.gz</p> 	<p>51. mfID=1668013 RA/Dec 294.70200, 23.1440 193848.5+230838 K 1.fits.gz</p> 	<p>52. mfID=1013535 RA/Dec 294.79900, 25.1860 193911.8+251110 K 1.fits.gz</p> 
<p>53. mfID=1639969 RA/Dec 295.61500, 23.0860 194227.6+230510 K 1.fits.gz</p> 	<p>54. mfID=1670717 RA/Dec 295.64100, 23.8320 194233.8+234955 K 1.fits.gz</p> 	<p>55. mfID=1634540 RA/Dec 296.23200, 26.2450 194455.7+261442 K 1.fits.gz</p> 	<p>56. mfID=1644423 RA/Dec 297.31200, 26.8530 194914.9+265111 K 1.fits.gz</p> 
<p>57. mfID=1644744 RA/Dec 298.74700, 27.2160 195459.3+271258 K 1.fits.gz</p> 	<p>58. mfID=1663820 RA/Dec 302.53700, 31.5260 201008.9+313134 K 1.fits.gz</p> 	<p>59. mfID=1077041 RA/Dec 304.48600, 36.7580 201756.6+364529 K 1.fits.gz</p> 	<p>60. mfID=1037533 RA/Dec 304.50300, 41.9040 201800.7+415414 K 1.fits.gz</p> 

page 3 of [Summary 1](#) [2](#) [3](#) [4](#) [5](#) [6](#) [7](#) [8](#) [9](#) [10](#) [11](#) [12](#) [13](#) [14](#) [15](#) [16](#) [17](#)

UKIDSS Galactic Plane Survey, GPS K_1:

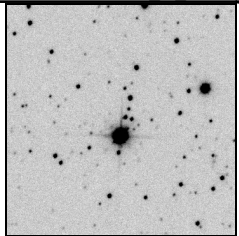
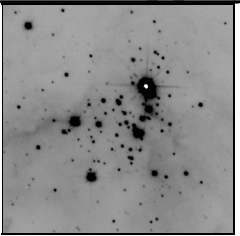

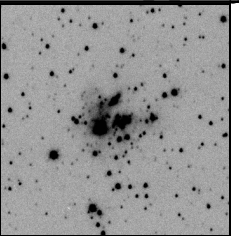
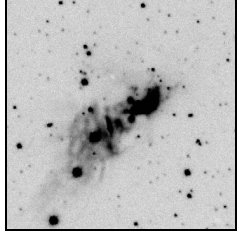

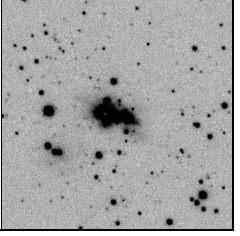
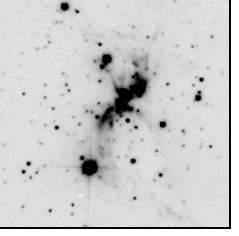


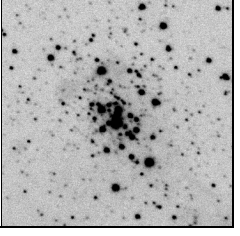


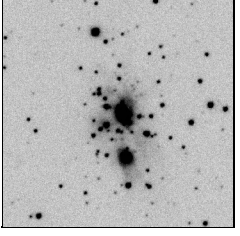


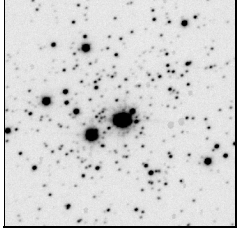
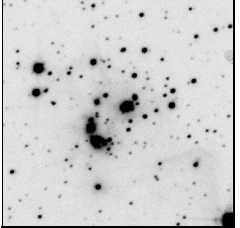
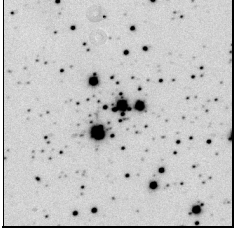
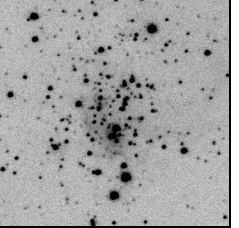
page 4 of [Summary 1](#) [2](#) [3](#) [4](#) [5](#) [6](#) [7](#) [8](#) [9](#) [10](#) [11](#) [12](#) [13](#) [14](#) [15](#) [16](#) [17](#)

<p>61. mfID=956954 RA/Dec 304.99200, 35.6750 201958.1+354030 K 1.fits.gz</p> 	<p>62. mfID=1007631 RA/Dec 305.16300, 39.6340 202039.1+393802 K 1.fits.gz</p> 	<p>63. mfID=1002861 RA/Dec 305.42100, 37.4290 202141.0+372544 K 1.fits.gz</p> 	<p>64. mfID=990419 RA/Dec 305.84300, 37.5880 202322.3+373517 K 1.fits.gz</p> 
<p>65. mfID=1052479 RA/Dec 305.98000, 36.5960 202355.2+363546 K 1.fits.gz</p> 	<p>66. mfID=1029237 RA/Dec 306.21800, 40.6740 202452.3+404026 K 1.fits.gz</p> 	<p>67. mfID=1050499 RA/Dec 306.35000, 37.3900 202524.0+372324 K 1.fits.gz</p> 	<p>68. mfID=1699732 RA/Dec 306.80200, 39.4370 202712.5+392613 K 1.fits.gz</p> 
<p>69. mfID=1698060 RA/Dec 306.80900, 39.4560 202714.2+392722 K 1.fits.gz</p> 	<p>70. mfID=1050499 RA/Dec 306.85600, 37.3720 202725.4+372219 K 1.fits.gz</p> 	<p>71. mfID=1098603 RA/Dec 307.00800, 38.5980 202801.9+383553 K 1.fits.gz</p> 	<p>72. mfID=1684033 RA/Dec 307.40400, 39.0240 202937.0+390126 K 1.fits.gz</p> 
<p>73. mfID=1685693 RA/Dec 307.93900, 38.9670 203145.4+385801 K 1.fits.gz</p> 	<p>74. mfID=1047031 RA/Dec 308.76100, 41.5820 203502.6+413455 K 1.fits.gz</p> 	<p>75. mfID=1035690 RA/Dec 308.84500, 42.3660 203522.8+422158 K 1.fits.gz</p> 	<p>76. mfID=1052809 RA/Dec 309.62500, 42.1070 203830.0+420625 K 1.fits.gz</p> 
<p>77. mfID=1046488 RA/Dec 309.75600, 42.3270 203901.4+421937 K 1.fits.gz</p> 	<p>78. mfID=1046488 RA/Dec 309.76700, 42.4220 203904.1+422519 K 1.fits.gz</p> 	<p>79. mfID=1005103 RA/Dec 310.33300, 41.9730 204119.9+415823 K 1.fits.gz</p> 	<p>80. mfID=1053696 RA/Dec 310.65300, 42.4340 204236.7+422602 K 1.fits.gz</p> 

page 4 of [Summary 1](#) [2](#) [3](#) [4](#) [5](#) [6](#) [7](#) [8](#) [9](#) [10](#) [11](#) [12](#) [13](#) [14](#) [15](#) [16](#) [17](#)

UKIDSS Galactic Plane Survey, GPS K_1:


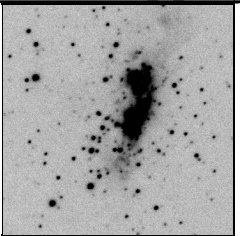
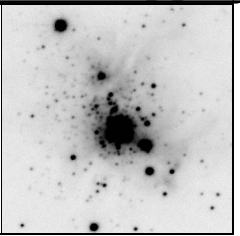
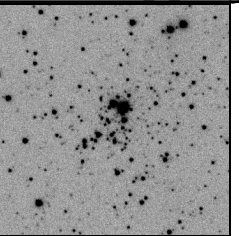
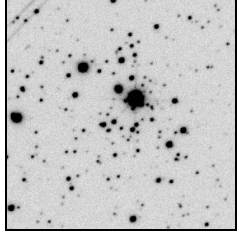
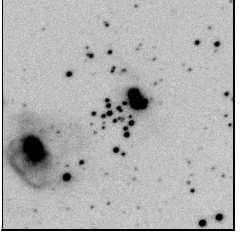

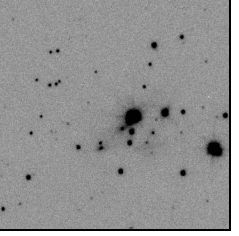
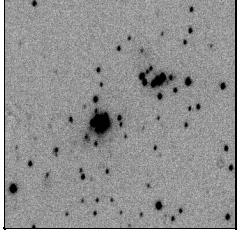

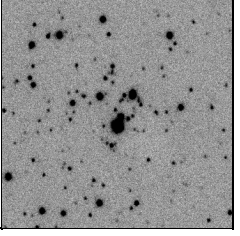

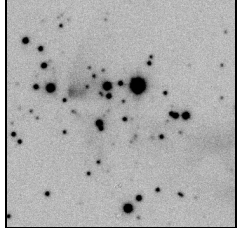
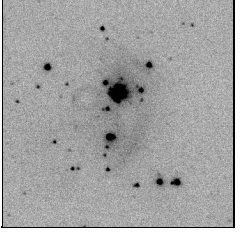



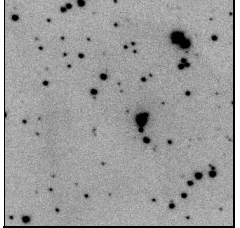


page 5 of [Summary 1](#) [2](#) [3](#) [4](#) [5](#) [6](#) [7](#) [8](#) [9](#) [10](#) [11](#) [12](#) [13](#) [14](#) [15](#) [16](#) [17](#)

<p>81. mfID=963684 RA/Dec 310.96900, 36.2080 204352.6+361229 K 1.fits.gz</p> 	<p>82. mfID=1081904 RA/Dec 311.40500, 44.2560 204537.2+441522 K 1.fits.gz</p> 	<p>83. mfID=1087800 RA/Dec 311.56300, 44.7880 204615.1+444717 K 1.fits.gz</p> 	<p>84. mfID=1086510 RA/Dec 313.55800, 44.9020 205413.9+445407 K 1.fits.gz</p> 
<p>85. mfID=1087014 RA/Dec 313.88900, 44.1020 205533.4+440607 K 1.fits.gz</p> 	<p>86. mfID=1100454 RA/Dec 314.44800, 46.4460 205747.5+462646 K 1.fits.gz</p> 	<p>87. mfID=1067345 RA/Dec 322.09100, 50.5000 212821.8+503000 K 1.fits.gz</p> 	<p>88. mfID=968646 RA/Dec 323.78900, 50.8850 213509.4+505306 K 1.fits.gz</p> 
<p>89. mfID=1083567 RA/Dec 324.57700, 50.3580 213818.5+502129 K 1.fits.gz</p> 	<p>90. mfID=1083567 RA/Dec 324.99000, 50.2400 213957.6+501424 K 1.fits.gz</p> 	<p>91. mfID=1071573 RA/Dec 325.61700, 54.9340 214228.1+545602 K 1.fits.gz</p> 	<p>92. mfID=1090711 RA/Dec 325.71700, 50.3870 214252.1+502313 K 1.fits.gz</p> 
<p>93. mfID=1071573 RA/Dec 325.75700, 54.9410 214301.7+545628 K 1.fits.gz</p> 	<p>94. mfID=1037025 RA/Dec 334.04400, 52.3600 221610.6+522136 K 1.fits.gz</p> 	<p>95. mfID=1038936 RA/Dec 334.46500, 56.0970 221751.6+560549 K 1.fits.gz</p> 	<p>96. mfID=1087708 RA/Dec 334.71500, 58.2310 221851.6+581352 K 1.fits.gz</p> 
<p>97. mfID=1048471 RA/Dec 334.74500, 56.1240 221858.8+560726 K 1.fits.gz</p> 	<p>98. mfID=1048471 RA/Dec 334.78600, 56.0860 221908.6+560510 K 1.fits.gz</p> 	<p>99. mfID=1048471 RA/Dec 334.79900, 56.0430 221911.8+560235 K 1.fits.gz</p> 	<p>100. mfID=1075175 RA/Dec 336.06300, 57.8640 222415.1+575150 K 1.fits.gz</p> 

page 5 of [Summary 1](#) [2](#) [3](#) [4](#) [5](#) [6](#) [7](#) [8](#) [9](#) [10](#) [11](#) [12](#) [13](#) [14](#) [15](#) [16](#) [17](#)

UKIDSS Galactic Plane Survey, GPS K_1:


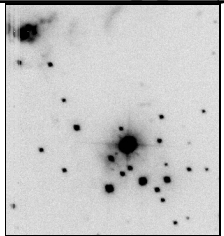
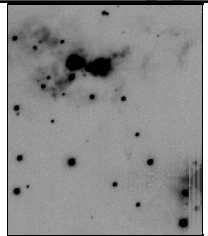
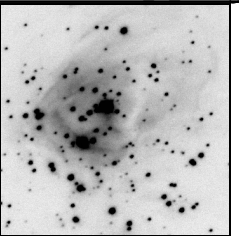


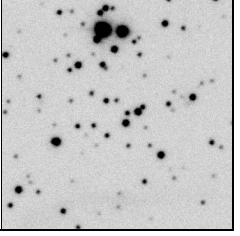













page 6 of [Summary 1](#) [2](#) [3](#) [4](#) [5](#) [6](#) [7](#) [8](#) [9](#) [10](#) [11](#) [12](#) [13](#) [14](#) [15](#) [16](#) [17](#)

<p>101. mfID=1076211 RA/Dec 336.62200, 58.0960 222629.3+580546 K 1.fits.gz</p> 	<p>102. mfID=1046468 RA/Dec 338.10300, 58.3160 223224.7+581858 K 1.fits.gz</p> 	<p>103. mfID=1055913 RA/Dec 338.19000, 58.4730 223245.6+582823 K 1.fits.gz</p> 	<p>104. mfID=1642198 RA/Dec 338.61600, 59.3300 223427.8+591948 K 1.fits.gz</p> 
<p>105. mfID=1046468 RA/Dec 338.69400, 58.3000 223446.6+581800 K 1.fits.gz</p> 	<p>106. mfID=1055913 RA/Dec 338.74000, 58.4160 223457.6+582458 K 1.fits.gz</p> 	<p>107. mfID=395630 RA/Dec 50.18200, 58.9920 032043.7+585931 K 1.fits.gz</p> 	<p>108. mfID=1753201 RA/Dec 73.04800, 39.7850 045211.5+394706 K 1.fits.gz</p> 
<p>109. mfID=380968 RA/Dec 75.32200, 46.8650 050117.3+465154 K 1.fits.gz</p> 	<p>110. mfID=443123 RA/Dec 76.02600, 44.8580 050406.2+445129 K 1.fits.gz</p> 	<p>111. mfID=377512 RA/Dec 79.94500, 38.9830 051946.8+385859 K 1.fits.gz</p> 	<p>112. mfID=371990 RA/Dec 79.98600, 42.8280 051956.6+424941 K 1.fits.gz</p> 
<p>113. mfID=1787909 RA/Dec 80.08600, 36.6310 052020.6+363752 K 1.fits.gz</p> 	<p>114. mfID=447380 RA/Dec 80.50300, 40.0930 052200.7+400535 K 1.fits.gz</p> 	<p>115. mfID=371328 RA/Dec 80.75500, 42.5720 052301.2+423419 K 1.fits.gz</p> 	<p>116. mfID=371328 RA/Dec 80.91900, 42.4090 052340.6+422432 K 1.fits.gz</p> 
<p>117. mfID=1788077 RA/Dec 81.16900, 36.6050 052440.6+363618 K 1.fits.gz</p> 	<p>118. mfID=1334355 RA/Dec 81.98000, 34.4470 052755.2+342649 K 1.fits.gz</p> 	<p>119. mfID=1331687 RA/Dec 82.24500, 34.3850 052858.8+342306 K 1.fits.gz</p> 	<p>120. mfID=1788259 RA/Dec 82.86900, 36.7080 053128.6+364229 K 1.fits.gz</p> 

page 6 of [Summary 1](#) [2](#) [3](#) [4](#) [5](#) [6](#) [7](#) [8](#) [9](#) [10](#) [11](#) [12](#) [13](#) [14](#) [15](#) [16](#) [17](#)

UKIDSS Galactic Plane Survey, GPS K_1:



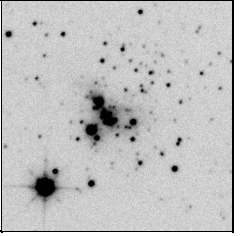
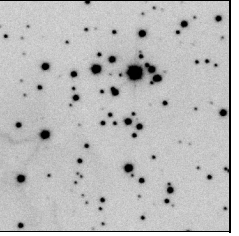
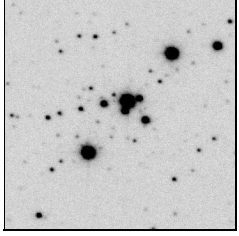



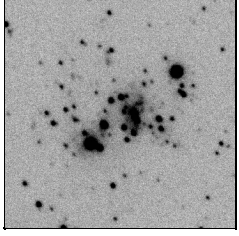






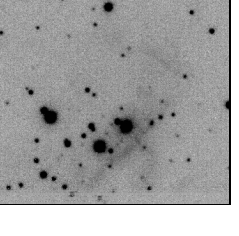
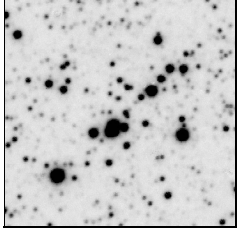
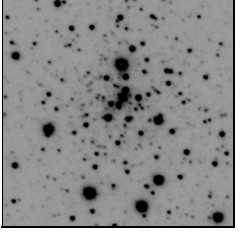
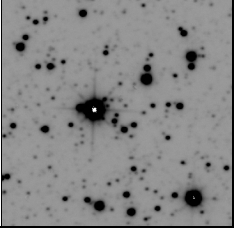
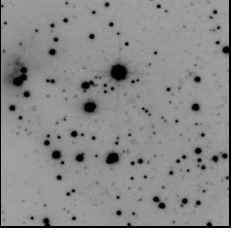
page 7 of [Summary 1](#) [2](#) [3](#) [4](#) [5](#) [6](#) [7](#) [8](#) [9](#) [10](#) [11](#) [12](#) [13](#) [14](#) [15](#) [16](#) [17](#)

<p>121. mfID=1792065 RA/Dec 84.05100, 36.8780 053612.2+365241 K 1.fits.gz</p> 	<p>122. mfID=1680241 RA/Dec 84.79400, 35.7570 053910.6+354525 K 1.fits.gz</p> 	<p>123. mfID=1681845 RA/Dec 84.80000, 35.7600 053912.0+354536 K 1.fits.gz</p> 	<p>124. mfID=1690566 RA/Dec 85.21900, 35.7040 054052.6+354214 K 1.fits.gz</p> 
<p>125. mfID=630928 RA/Dec 85.34100, 39.2390 054121.8+391420 K 1.fits.gz</p> 	<p>126. mfID=1828783 RA/Dec 96.79800, 3.9780 062711.5+035841 K 1.fits.gz</p> 	<p>127. mfID=1829158 RA/Dec 98.63000, 4.3140 063431.2+041850 K 1.fits.gz</p> 	<p>128. mfID=1829116 RA/Dec 98.87900, 3.9830 063531.0+035859 K 1.fits.gz</p> 
<p>129. mfID=1757664 RA/Dec 99.36700, 2.5340 063728.1+023202 K 1.fits.gz</p> 	<p>130. mfID=1257114 RA/Dec 99.42800, -0.9750 063742.7-005830 K 1.fits.gz</p> 	<p>131. mfID=1257116 RA/Dec 99.66400, -1.7470 063839.4-014449 K 1.fits.gz</p> 	<p>132. mfID=1259320 RA/Dec 99.76400, -1.7700 063903.4-014612 K 1.fits.gz</p> 
<p>133. mfID=1758195 RA/Dec 99.78400, 2.3400 063908.2+022024 K 1.fits.gz</p> 	<p>134. mfID=1257116 RA/Dec 100.01800, -1.7460 064004.3-014446 K 1.fits.gz</p> 	<p>135. mfID=1247517 RA/Dec 100.65700, -3.3560 064237.7-032122 K 1.fits.gz</p> 	<p>136. mfID=465978 RA/Dec 101.03500, -3.9260 064408.4-035534 K 1.fits.gz</p> 
<p>137. mfID=1459633 RA/Dec 101.13800, 0.3980 064433.1+002353 K 1.fits.gz</p> 	<p>138. mfID=1458313 RA/Dec 101.26000, 0.2230 064502.4+001323 K 1.fits.gz</p> 	<p>139. mfID=1400252 RA/Dec 101.31700, 0.3720 064516.1+002219 K 1.fits.gz</p> 	<p>140. mfID=1400252 RA/Dec 101.32700, 0.0640 064518.5+000350 K 1.fits.gz</p> 

page 7 of [Summary 1](#) [2](#) [3](#) [4](#) [5](#) [6](#) [7](#) [8](#) [9](#) [10](#) [11](#) [12](#) [13](#) [14](#) [15](#) [16](#) [17](#)

UKIDSS Galactic Plane Survey, GPS K_1:



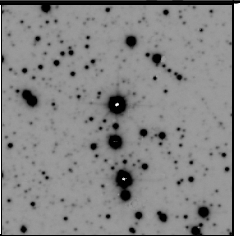
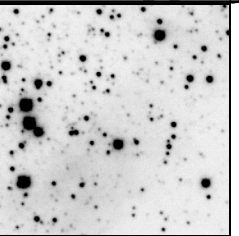


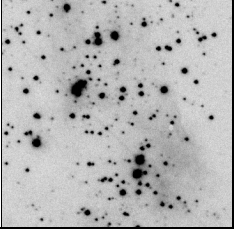
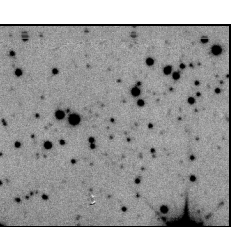
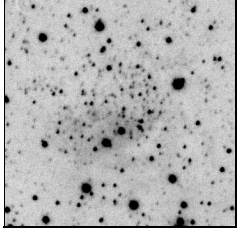
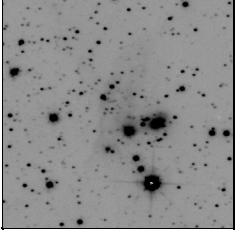



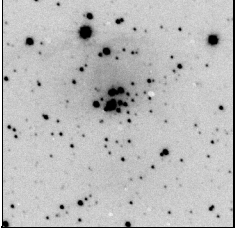

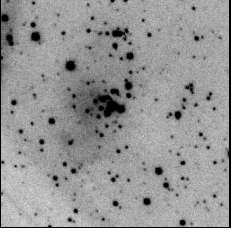


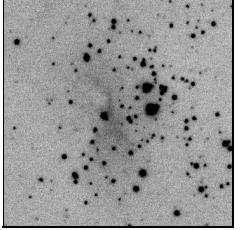
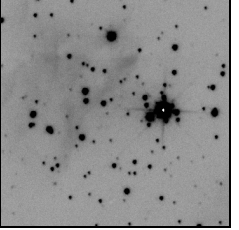
page 8 of [Summary 1](#) [2](#) [3](#) [4](#) [5](#) [6](#) [7](#) [8](#) [9](#) [10](#) [11](#) [12](#) [13](#) [14](#) [15](#) [16](#) [17](#)

<p>141. mfID=1400252 RA/Dec 101.41400, 0.3720 064539.4+002219 K 1.fits.gz</p> 	<p>142. mfID=464583 RA/Dec 101.45300, -7.3130 064548.7-071847 K 1.fits.gz</p> 	<p>143. mfID=1459633 RA/Dec 101.56500, 0.1070 064615.6+000625 K 1.fits.gz</p> 	<p>144. mfID=1323737 RA/Dec 101.71700, 1.3120 064652.1+011843 K 1.fits.gz</p> 
<p>145. mfID=1465698 RA/Dec 102.21100, 0.3760 064850.6+002234 K 1.fits.gz</p> 	<p>146. mfID=1802483 RA/Dec 103.03000, 2.9180 065207.2+025505 K 1.fits.gz</p> 	<p>147. mfID=1771841 RA/Dec 103.05200, 2.2240 065212.5+021326 K 1.fits.gz</p> 	<p>148. mfID=1771841 RA/Dec 103.12200, 1.7040 065229.3+014214 K 1.fits.gz</p> 
<p>149. mfID=1324271 RA/Dec 103.19100, 1.6730 065245.8+014023 K 1.fits.gz</p> 	<p>150. mfID=1306533 RA/Dec 103.28500, -5.3970 065308.4-052349 K 1.fits.gz</p> 	<p>151. mfID=1314508 RA/Dec 103.64000, -4.5330 065433.6-043159 K 1.fits.gz</p> 	<p>152. mfID=1466613 RA/Dec 104.02400, 0.5660 065605.8+003358 K 1.fits.gz</p> 
<p>153. mfID=1381381 RA/Dec 104.30400, -1.2270 065713.0-011337 K 1.fits.gz</p> 	<p>154. mfID=1381478 RA/Dec 104.32300, -1.1660 065717.5-010958 K 1.fits.gz</p> 	<p>155. mfID=1382824 RA/Dec 104.60900, -1.6410 065826.2-013828 K 1.fits.gz</p> 	<p>156. mfID=1611558 RA/Dec 104.84300, -4.2600 065922.3-041536 K 1.fits.gz</p> 
<p>157. mfID=1477017 RA/Dec 270.58200, -24.4440 180219.7-242638 K 1.fits.gz</p> 	<p>158. mfID=1041474 RA/Dec 272.57400, -31.7650 181017.8-314554 K 1.fits.gz</p> 	<p>159. mfID=899119 RA/Dec 273.28900, -14.9840 181309.4-145902 K 1.fits.gz</p> 	<p>160. mfID=243527 RA/Dec 274.24100, -19.7810 181657.8-194652 K 1.fits.gz</p> 

page 8 of [Summary 1](#) [2](#) [3](#) [4](#) [5](#) [6](#) [7](#) [8](#) [9](#) [10](#) [11](#) [12](#) [13](#) [14](#) [15](#) [16](#) [17](#)

UKIDSS Galactic Plane Survey, GPS K_1:

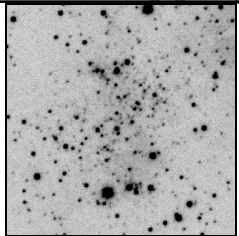
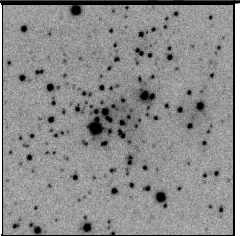

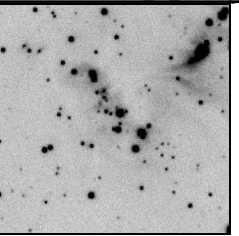
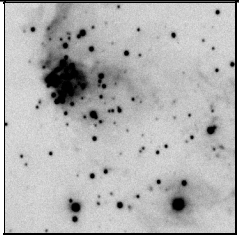

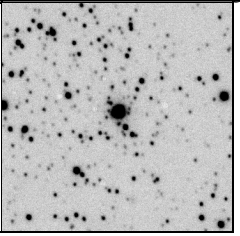

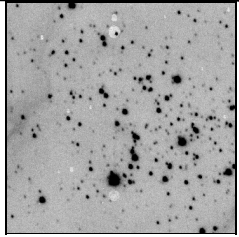
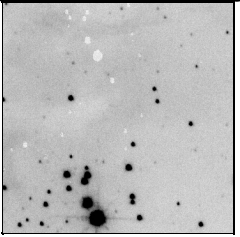

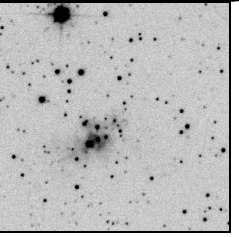


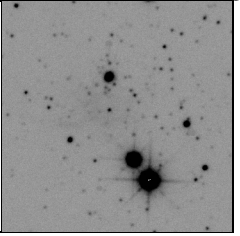





page 9 of [Summary 1](#) [2](#) [3](#) [4](#) [5](#) [6](#) [7](#) [8](#) [9](#) [10](#) [11](#) [12](#) [13](#) [14](#) [15](#) [16](#) [17](#)

<p>161. mfID=778678 RA/Dec 274.26500, -15.6960 181703.6-154146 K 1.fits.gz</p> 	<p>162. mfID=791613 RA/Dec 274.44800, -15.2920 181747.5-151731 K 1.fits.gz</p> 	<p>163. mfID=1053913 RA/Dec 274.56000, -16.1360 181814.4-160810 K 1.fits.gz</p> 	<p>164. mfID=1622452 RA/Dec 274.83600, -16.5170 181920.6-163101 K 1.fits.gz</p> 
<p>165. mfID=986764 RA/Dec 275.80000, -16.7360 182312.0-164410 K 1.fits.gz</p> 	<p>166. mfID=982711 RA/Dec 276.07300, -16.9940 182417.5-165938 K 1.fits.gz</p> 	<p>167. mfID=849347 RA/Dec 285.91900, 5.1760 190340.6+051034 K 1.fits.gz</p> 	<p>168. mfID=1671136 RA/Dec 295.76900, 23.7490 194304.6+234456 K 1.fits.gz</p> 
<p>169. mfID=1688229 RA/Dec 297.00100, 24.8400 194800.2+245024 K 1.fits.gz</p> 	<p>170. mfID=1636007 RA/Dec 297.50000, 26.4610 195000.0+262740 K 1.fits.gz</p> 	<p>171. mfID=1634662 RA/Dec 298.00500, 26.3540 195201.2+262114 K 1.fits.gz</p> 	<p>172. mfID=1635128 RA/Dec 301.97200, 30.0860 200753.3+300510 K 1.fits.gz</p> 
<p>173. mfID=1036211 RA/Dec 304.91300, 40.9440 201939.1+405638 K 1.fits.gz</p> 	<p>174. mfID=956954 RA/Dec 304.99200, 36.1270 201958.1+360737 K 1.fits.gz</p> 	<p>175. mfID=1036211 RA/Dec 305.15700, 41.3570 202037.7+412125 K 1.fits.gz</p> 	<p>176. mfID=995837 RA/Dec 305.34000, 37.4930 202121.6+372935 K 1.fits.gz</p> 
<p>177. mfID=1047026 RA/Dec 306.00400, 37.6160 202401.0+373658 K 1.fits.gz</p> 	<p>178. mfID=1698060 RA/Dec 307.38400, 39.0240 202932.2+390126 K 1.fits.gz</p> 	<p>179. mfID=1700167 RA/Dec 307.78200, 40.2900 203107.7+401724 K 1.fits.gz</p> 	<p>180. mfID=1685846 RA/Dec 308.11800, 38.8570 203228.3+385125 K 1.fits.gz</p> 

page 9 of [Summary 1](#) [2](#) [3](#) [4](#) [5](#) [6](#) [7](#) [8](#) [9](#) [10](#) [11](#) [12](#) [13](#) [14](#) [15](#) [16](#) [17](#)

UKIDSS Galactic Plane Survey, GPS K_1:

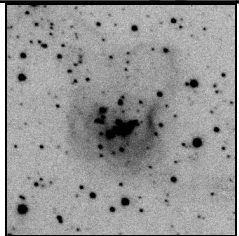
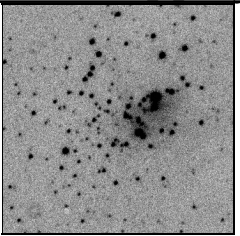
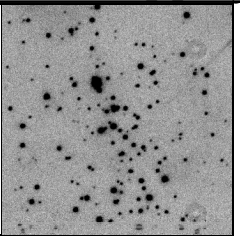
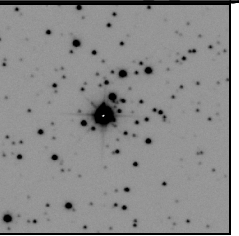




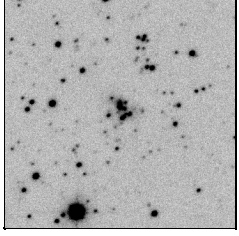









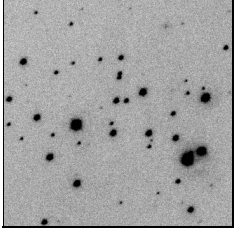
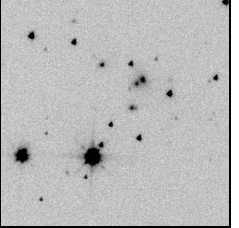
page 10 of [Summary 1](#) [2](#) [3](#) [4](#) [5](#) [6](#) [7](#) [8](#) [9](#) [10](#) [11](#) [12](#) [13](#) [14](#) [15](#) [16](#) [17](#)

<p>181. mfID=1000566 RA/Dec 308.49600, 41.3720 203359.0+412219 K 1.fits.gz</p> 	<p>182. mfID=1047031 RA/Dec 308.79200, 41.6380 203510.1+413817 K 1.fits.gz</p> 	<p>183. mfID=1033528 RA/Dec 308.93000, 42.4940 203543.2+422938 K 1.fits.gz</p> 	<p>184. mfID=1042603 RA/Dec 309.37600, 42.2310 203730.2+421352 K 1.fits.gz</p> 
<p>185. mfID=1046488 RA/Dec 309.74400, 42.3240 203858.6+421926 K 1.fits.gz</p> 	<p>186. mfID=990612 RA/Dec 309.89200, 41.3180 203934.1+411905 K 1.fits.gz</p> 	<p>187. mfID=1053696 RA/Dec 310.61000, 42.9190 204226.4+425508 K 1.fits.gz</p> 	<p>188. mfID=1082904 RA/Dec 311.27000, 43.3170 204504.8+431901 K 1.fits.gz</p> 
<p>189. mfID=1081654 RA/Dec 313.39800, 44.7880 205335.5+444717 K 1.fits.gz</p> 	<p>190. mfID=1092751 RA/Dec 313.41900, 44.5360 205340.6+443210 K 1.fits.gz</p> 	<p>191. mfID=1094952 RA/Dec 313.60000, 44.1530 205424.0+440911 K 1.fits.gz</p> 	<p>192. mfID=1084192 RA/Dec 313.72900, 44.2190 205455.0+441308 K 1.fits.gz</p> 
<p>193. mfID=1085219 RA/Dec 314.05800, 44.3850 205613.9+442306 K 1.fits.gz</p> 	<p>194. mfID=1100143 RA/Dec 314.32800, 45.4430 205718.7+452635 K 1.fits.gz</p> 	<p>195. mfID=1059324 RA/Dec 321.21400, 50.2560 212451.4+501522 K 1.fits.gz</p> 	<p>196. mfID=1044163 RA/Dec 322.93700, 51.2600 213144.9+511536 K 1.fits.gz</p> 
<p>197. mfID=1054535 RA/Dec 323.66000, 51.4500 213438.4+512700 K 1.fits.gz</p> 	<p>198. mfID=1067519 RA/Dec 323.80200, 53.7050 213512.5+534218 K 1.fits.gz</p> 	<p>199. mfID=1083567 RA/Dec 324.59400, 50.3200 213822.6+501912 K 1.fits.gz</p> 	<p>200. mfID=1641731 RA/Dec 325.03200, 51.2320 214007.7+511355 K 1.fits.gz</p> 

page 10 of [Summary 1](#) [2](#) [3](#) [4](#) [5](#) [6](#) [7](#) [8](#) [9](#) [10](#) [11](#) [12](#) [13](#) [14](#) [15](#) [16](#) [17](#)

UKIDSS Galactic Plane Survey, GPS K_1:

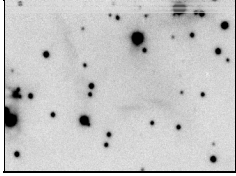
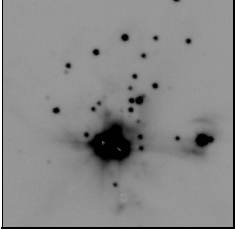









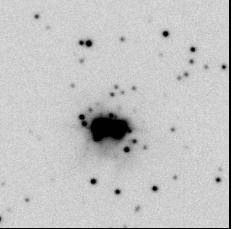

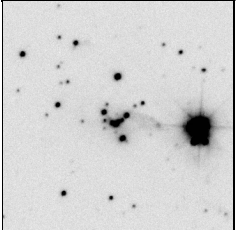
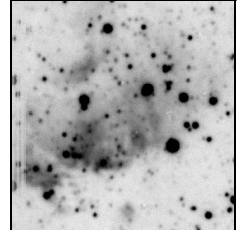
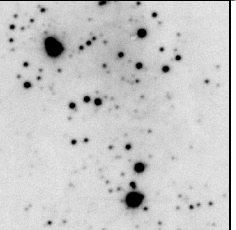

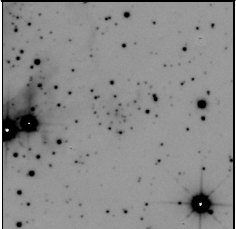
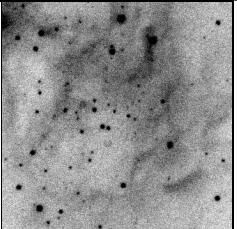

page 11 of [Summary 1](#) [2](#) [3](#) [4](#) [5](#) [6](#) [7](#) [8](#) [9](#) [10](#) [11](#) [12](#) [13](#) [14](#) [15](#) [16](#) [17](#)

<p>201. mfID=1071573 RA/Dec 325.59900, 54.9190 214223.8+545508 K 1.fits.gz</p> 	<p>202. mfID=1059601 RA/Dec 332.63500, 55.5870 221032.4+553513 K 1.fits.gz</p> 	<p>203. mfID=1054023 RA/Dec 334.66100, 56.1830 221838.6+561059 K 1.fits.gz</p> 	<p>204. mfID=1087708 RA/Dec 335.50900, 58.7190 222202.2+584308 K 1.fits.gz</p> 
<p>205. mfID=1076729 RA/Dec 336.45600, 57.5920 222549.4+573531 K 1.fits.gz</p> 	<p>206. mfID=1086061 RA/Dec 336.47800, 58.2360 222554.7+581410 K 1.fits.gz</p> 	<p>207. mfID=1055913 RA/Dec 338.14600, 58.3930 223235.0+582335 K 1.fits.gz</p> 	<p>208. mfID=1051634 RA/Dec 338.41100, 58.5320 223338.6+583155 K 1.fits.gz</p> 
<p>209. mfID=1055913 RA/Dec 338.67100, 58.5010 223441.0+583004 K 1.fits.gz</p> 	<p>210. mfID=1051410 RA/Dec 338.96000, 58.1560 223550.4+580922 K 1.fits.gz</p> 	<p>211. mfID=1641497 RA/Dec 339.08600, 59.4160 223620.6+592458 K 1.fits.gz</p> 	<p>212. mfID=1126216 RA/Dec 51.58000, 28.0550 032619.2+280318 K 1.fits.gz</p> 
<p>213. mfID=1787586 RA/Dec 70.90900, 41.1630 044338.2+410947 K 1.fits.gz</p> 	<p>214. mfID=455227 RA/Dec 72.91000, 45.5930 045138.4+453535 K 1.fits.gz</p> 	<p>215. mfID=544556 RA/Dec 74.17900, 39.1700 045643.0+391012 K 1.fits.gz</p> 	<p>216. mfID=380968 RA/Dec 75.31800, 46.8730 050116.3+465223 K 1.fits.gz</p> 
<p>217. mfID=1331687 RA/Dec 82.17900, 34.3970 052843.0+342349 K 1.fits.gz</p> 	<p>218. mfID=1788259 RA/Dec 82.86800, 36.7080 053128.3+364229 K 1.fits.gz</p> 	<p>219. mfID=1690982 RA/Dec 85.19300, 35.9200 054046.3+355512 K 1.fits.gz</p> 	<p>220. mfID=512954 RA/Dec 89.98800, 35.0290 055957.1+350144 K 1.fits.gz</p> 

page 11 of [Summary 1](#) [2](#) [3](#) [4](#) [5](#) [6](#) [7](#) [8](#) [9](#) [10](#) [11](#) [12](#) [13](#) [14](#) [15](#) [16](#) [17](#)

UKIDSS Galactic Plane Survey, GPS K_1:

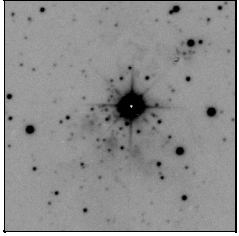
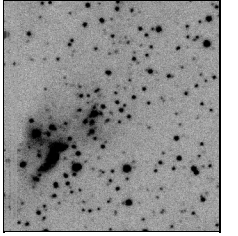

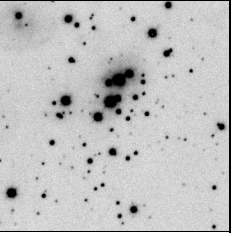
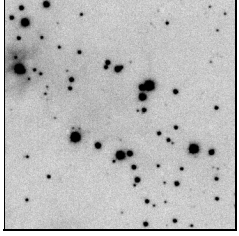

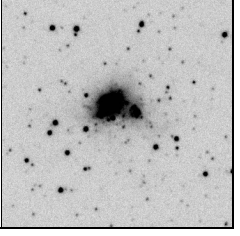



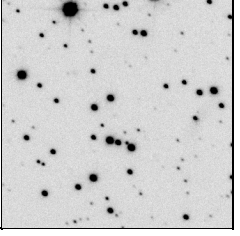

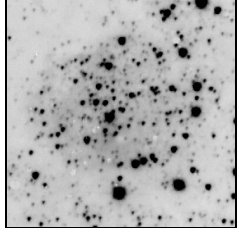
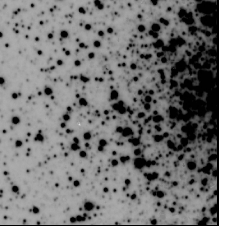
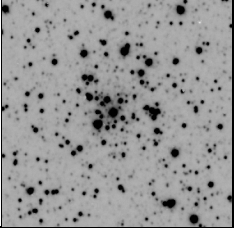
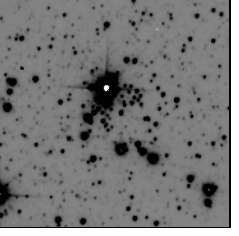


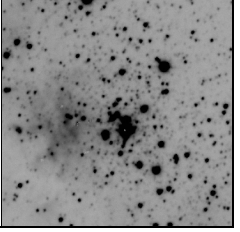

page 12 of [Summary 1](#) [2](#) [3](#) [4](#) [5](#) [6](#) [7](#) [8](#) [9](#) [10](#) [11](#) [12](#) [13](#) [14](#) [15](#) [16](#) [17](#)

<p>221. mfID=1828962 RA/Dec 97.95500, 4.3230 063149.2+041923 K 1.fits.gz</p> 	<p>222. mfID=1829158 RA/Dec 98.65600, 4.2150 063437.4+041254 K 1.fits.gz</p> 	<p>223. mfID=1391783 RA/Dec 99.34300, -0.8020 063722.3-004807 K 1.fits.gz</p> 	<p>224. mfID=1459633 RA/Dec 101.59900, -0.0560 064623.8-000322 K 1.fits.gz</p> 
<p>225. mfID=1459633 RA/Dec 101.59900, 0.0790 064623.8+000444 K 1.fits.gz</p> 	<p>226. mfID=1466707 RA/Dec 101.97800, 0.7590 064754.7+004532 K 1.fits.gz</p> 	<p>227. mfID=1345625 RA/Dec 102.57800, -6.9590 065018.7-065732 K 1.fits.gz</p> 	<p>228. mfID=1345625 RA/Dec 102.59800, -7.0170 065023.5-070101 K 1.fits.gz</p> 
<p>229. mfID=1316648 RA/Dec 102.65600, -5.3500 065037.4-052100 K 1.fits.gz</p> 	<p>230. mfID=1393624 RA/Dec 103.19100, -0.7330 065245.8-004359 K 1.fits.gz</p> 	<p>231. mfID=1468150 RA/Dec 103.85500, 0.5140 065525.2+003050 K 1.fits.gz</p> 	<p>232. mfID=1313099 RA/Dec 104.90500, -4.6720 065937.2-044019 K 1.fits.gz</p> 
<p>233. mfID=1611558 RA/Dec 104.93200, -4.0660 065943.7-040358 K 1.fits.gz</p> 	<p>234. mfID=1250581 RA/Dec 105.77000, -6.9730 070304.8-065823 K 1.fits.gz</p> 	<p>235. mfID=1062766 RA/Dec 273.64800, -16.7540 181435.5-164514 K 1.fits.gz</p> 	<p>236. mfID=1072673 RA/Dec 274.56200, -16.8500 181814.9-165100 K 1.fits.gz</p> 
<p>237. mfID=331374 RA/Dec 277.77200, -6.0810 183105.3-060452 K 1.fits.gz</p> 	<p>238. mfID=1002861 RA/Dec 305.39900, 37.4220 202135.8+372519 K 1.fits.gz</p> 	<p>239. mfID=1050499 RA/Dec 306.82500, 37.3480 202718.0+372053 K 1.fits.gz</p> 	<p>240. mfID=1697380 RA/Dec 307.25100, 40.5020 202900.2+403007 K 1.fits.gz</p> 

page 12 of [Summary 1](#) [2](#) [3](#) [4](#) [5](#) [6](#) [7](#) [8](#) [9](#) [10](#) [11](#) [12](#) [13](#) [14](#) [15](#) [16](#) [17](#)

UKIDSS Galactic Plane Survey, GPS K_1:



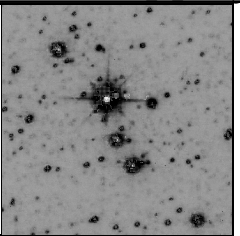
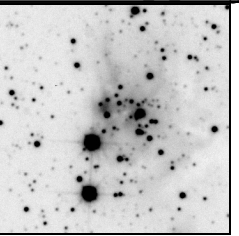

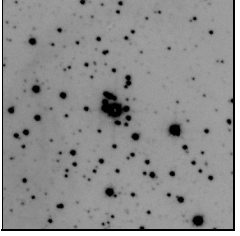
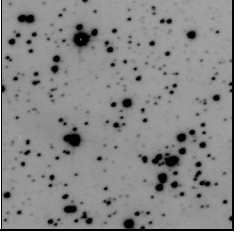
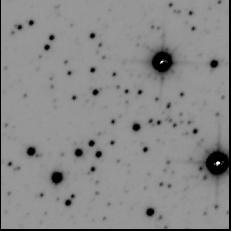
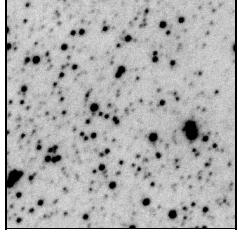


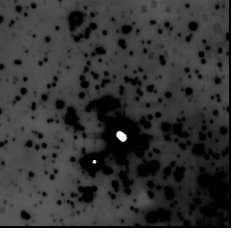



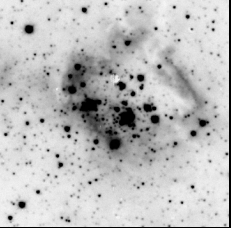
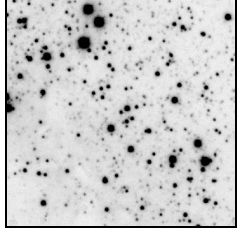
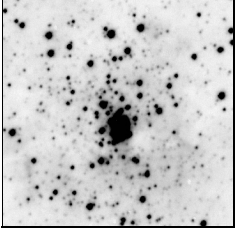
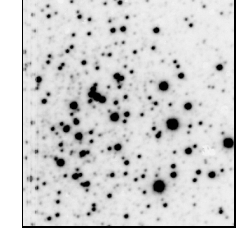
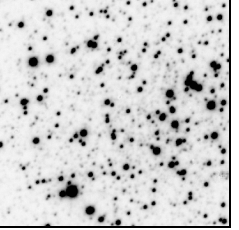
page 13 of [Summary 1](#) [2](#) [3](#) [4](#) [5](#) [6](#) [7](#) [8](#) [9](#) [10](#) [11](#) [12](#) [13](#) [14](#) [15](#) [16](#) [17](#)

<p>241. mfID=1034527 RA/Dec 308.63000, 41.5100 203431.2+413036 K 1.fits.gz</p> 	<p>242. mfID=1042679 RA/Dec 309.24900, 41.5850 203659.8+413506 K 1.fits.gz</p> 	<p>243. mfID=1038464 RA/Dec 309.65600, 42.6470 203837.4+423849 K 1.fits.gz</p> 	<p>244. mfID=1038464 RA/Dec 309.65600, 42.6560 203837.4+423922 K 1.fits.gz</p> 
<p>245. mfID=997602 RA/Dec 310.00400, 41.4720 204001.0+412819 K 1.fits.gz</p> 	<p>246. mfID=373928 RA/Dec 324.10700, 52.4690 213625.7+522808 K 1.fits.gz</p> 	<p>247. mfID=1074947 RA/Dec 325.87400, 54.2820 214329.8+541655 K 1.fits.gz</p> 	<p>248. mfID=1641497 RA/Dec 339.89100, 59.9120 223933.8+595443 K 1.fits.gz</p> 
<p>249. mfID=379368 RA/Dec 75.52800, 44.5120 050206.7+443043 K 1.fits.gz</p> 	<p>250. mfID=1829158 RA/Dec 98.63700, 4.2820 063432.9+041655 K 1.fits.gz</p> 	<p>251. mfID=1606286 RA/Dec 99.91100, 1.1400 063938.6+010824 K 1.fits.gz</p> 	<p>252. mfID=1356682 RA/Dec 105.36300, -3.1120 070127.1-030643 K 1.fits.gz</p> 
<p>253. mfID=1069678 RA/Dec 267.59900, -28.8850 175023.8-285306 K 1.fits.gz</p> 	<p>254. mfID=1467228 RA/Dec 268.62500, -24.1460 175430.0-240846 K 1.fits.gz</p> 	<p>255. mfID=1467115 RA/Dec 268.67600, -24.0150 175442.2-240054 K 1.fits.gz</p> 	<p>256. mfID=1467115 RA/Dec 269.34000, -24.5040 175721.6-243014 K 1.fits.gz</p> 
<p>257. mfID=1060883 RA/Dec 270.89500, -30.0340 180334.8-300202 K 1.fits.gz</p> 	<p>258. mfID=1078209 RA/Dec 271.20600, -30.0570 180449.4-300325 K 1.fits.gz</p> 	<p>259. mfID=1450086 RA/Dec 272.24700, -20.0840 180859.3-200502 K 1.fits.gz</p> 	<p>260. mfID=1482822 RA/Dec 272.40200, -20.7780 180936.5-204641 K 1.fits.gz</p> 

page 13 of [Summary 1](#) [2](#) [3](#) [4](#) [5](#) [6](#) [7](#) [8](#) [9](#) [10](#) [11](#) [12](#) [13](#) [14](#) [15](#) [16](#) [17](#)

UKIDSS Galactic Plane Survey, GPS K_1:

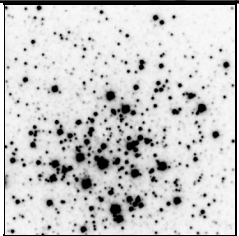
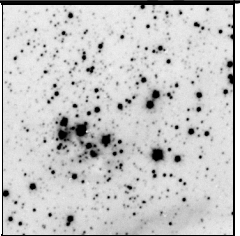
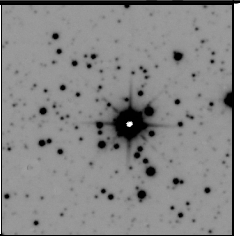
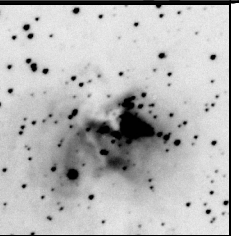

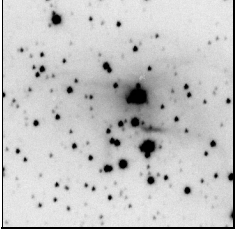
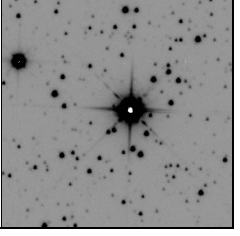
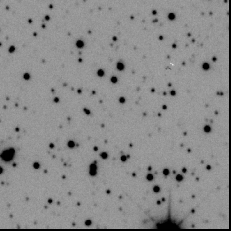





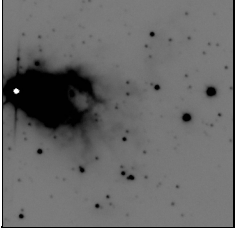
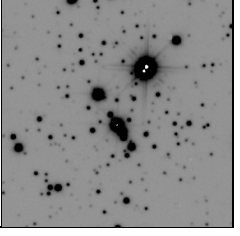

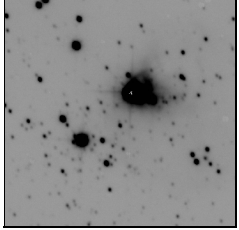

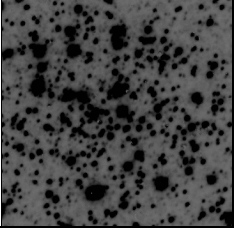

page 14 of [Summary 1](#) [2](#) [3](#) [4](#) [5](#) [6](#) [7](#) [8](#) [9](#) [10](#) [11](#) [12](#) [13](#) [14](#) [15](#) [16](#) [17](#)

<p>261. mfID=1329520 RA/Dec 273.06200,-22.7410 181214.9-224428 K 1.fits.gz</p> 	<p>262. mfID=1078366 RA/Dec 273.25800,-18.8390 181301.9-185020 K 1.fits.gz</p> 	<p>263. mfID=1622745 RA/Dec 273.34400,-16.3840 181322.6-162302 K 1.fits.gz</p> 	<p>264. mfID=1065953 RA/Dec 273.53700,-18.0070 181408.9-180025 K 1.fits.gz</p> 
<p>265. mfID=1065632 RA/Dec 274.25000,-16.3030 181700.0-161811 K 1.fits.gz</p> 	<p>266. mfID=245381 RA/Dec 274.27400,-19.8650 181705.8-195154 K 1.fits.gz</p> 	<p>267. mfID=220829 RA/Dec 274.47000,-11.7420 181752.8-114431 K 1.fits.gz</p> 	<p>268. mfID=1062714 RA/Dec 274.60300,-16.7850 181824.7-164706 K 1.fits.gz</p> 
<p>269. mfID=1062714 RA/Dec 274.63000,-16.7770 181831.2-164637 K 1.fits.gz</p> 	<p>270. mfID=1060009 RA/Dec 274.62700,-16.9760 181830.5-165834 K 1.fits.gz</p> 	<p>271. mfID=1665267 RA/Dec 275.03200,-15.4660 182007.7-152758 K 1.fits.gz</p> 	<p>272. mfID=1622247 RA/Dec 275.12500,-16.1770 182030.0-161037 K 1.fits.gz</p> 
<p>273. mfID=1317590 RA/Dec 276.05200,-11.1840 182412.5-111102 K 1.fits.gz</p> 	<p>274. mfID=221837 RA/Dec 278.33800,-4.9670 183321.1-045801 K 1.fits.gz</p> 	<p>275. mfID=2124145 RA/Dec 278.53800,-9.2360 183409.1-091410 K 1.fits.gz</p> 	<p>276. mfID=976414 RA/Dec 278.54000,-7.3020 183409.6-071807 K 1.fits.gz</p> 
<p>277. mfID=974907 RA/Dec 279.54900,-6.8200 183811.8-064912 K 1.fits.gz</p> 	<p>278. mfID=775563 RA/Dec 281.90300,-1.9410 184736.7-015628 K 1.fits.gz</p> 	<p>279. mfID=910646 RA/Dec 283.26300,-8.7040 185303.1-084214 K 1.fits.gz</p> 	<p>280. mfID=901792 RA/Dec 283.27200,-8.7050 185305.3-084218 K 1.fits.gz</p> 

page 14 of [Summary 1](#) [2](#) [3](#) [4](#) [5](#) [6](#) [7](#) [8](#) [9](#) [10](#) [11](#) [12](#) [13](#) [14](#) [15](#) [16](#) [17](#)

UKIDSS Galactic Plane Survey, GPS K_1:

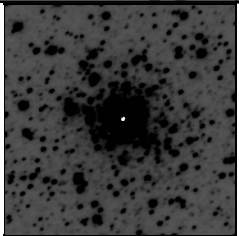
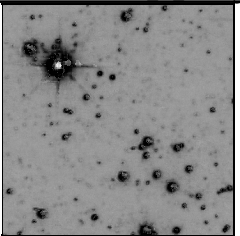
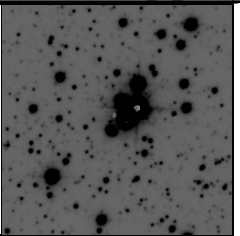
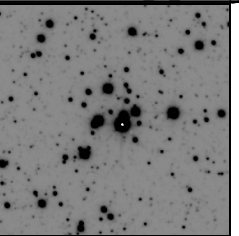
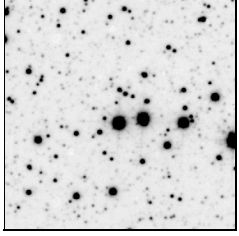

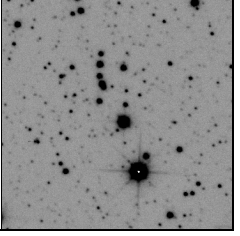
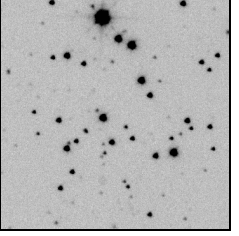
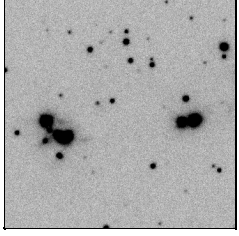


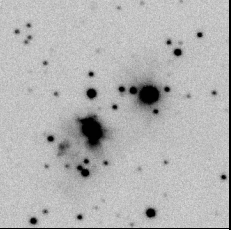
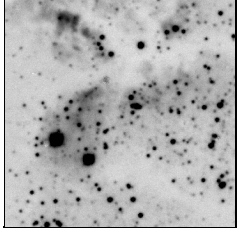

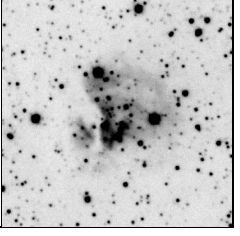
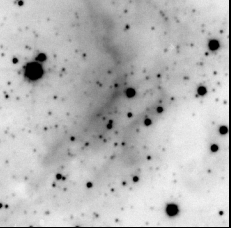

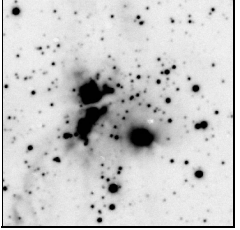
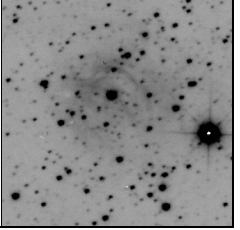
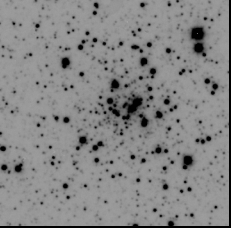
page 15 of [Summary 1](#) [2](#) [3](#) [4](#) [5](#) [6](#) [7](#) [8](#) [9](#) [10](#) [11](#) [12](#) [13](#) [14](#) [15](#) [16](#) [17](#)

<p>281. mfID=1489583 RA/Dec 287.79900, 1.0350 191111.8+010206 K 1.fits.gz</p> 	<p>282. mfID=952391 RA/Dec 290.60600, 14.1140 192225.4+140650 K 1.fits.gz</p> 	<p>283. mfID=1074413 RA/Dec 292.57500, 17.9350 193018.0+175606 K 1.fits.gz</p> 	<p>284. mfID=1688200 RA/Dec 296.58400, 24.5910 194620.2+243528 K 1.fits.gz</p> 
<p>285. mfID=1095689 RA/Dec 298.44400, 18.7770 195346.6+184637 K 1.fits.gz</p> 	<p>286. mfID=1681377 RA/Dec 301.22200, 29.1940 200453.3+291138 K 1.fits.gz</p> 	<p>287. mfID=984650 RA/Dec 302.50700, 34.9680 201001.7+345805 K 1.fits.gz</p> 	<p>288. mfID=1035603 RA/Dec 302.70200, 41.1820 201048.5+411055 K 1.fits.gz</p> 
<p>289. mfID=1739625 RA/Dec 302.97400, 34.4050 201153.8+342418 K 1.fits.gz</p> 	<p>290. mfID=1048858 RA/Dec 306.10800, 36.4080 202425.9+362429 K 1.fits.gz</p> 	<p>291. mfID=1030762 RA/Dec 306.15000, 42.4180 202436.0+422505 K 1.fits.gz</p> 	<p>292. mfID=1031459 RA/Dec 306.21700, 42.8020 202452.1+424807 K 1.fits.gz</p> 
<p>293. mfID=1697106 RA/Dec 306.41000, 39.4180 202538.4+392505 K 1.fits.gz</p> 	<p>294. mfID=1700167 RA/Dec 307.34200, 40.1870 202922.1+401113 K 1.fits.gz</p> 	<p>295. mfID=991633 RA/Dec 308.29000, 41.2180 203309.6+411305 K 1.fits.gz</p> 	<p>296. mfID=990612 RA/Dec 309.89800, 41.2990 203935.5+411756 K 1.fits.gz</p> 
<p>297. mfID=1053696 RA/Dec 310.64200, 42.9460 204234.1+425646 K 1.fits.gz</p> 	<p>298. mfID=1051916 RA/Dec 339.85000, 59.0120 223924.0+590043 K 1.fits.gz</p> 	<p>299. mfID=1451984 RA/Dec 265.92400, -26.2250 174341.8-261330 K 1.fits.gz</p> 	<p>300. mfID=1452519 RA/Dec 267.69500, -31.2750 175046.8-311630 K 1.fits.gz</p> 

page 15 of [Summary 1](#) [2](#) [3](#) [4](#) [5](#) [6](#) [7](#) [8](#) [9](#) [10](#) [11](#) [12](#) [13](#) [14](#) [15](#) [16](#) [17](#)

UKIDSS Galactic Plane Survey, GPS K_1:

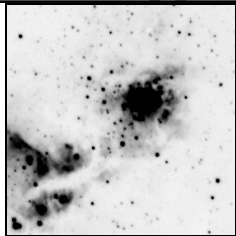
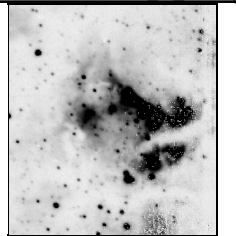
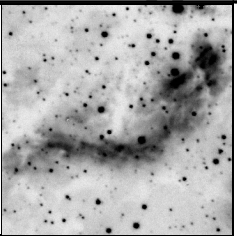
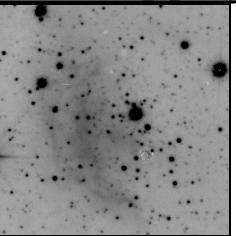


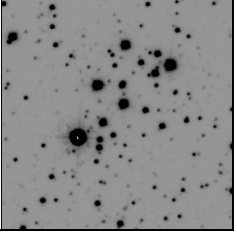
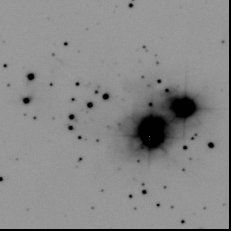
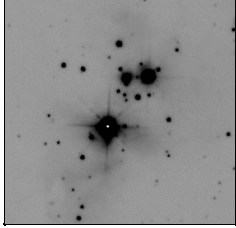


page 16 of [Summary 1](#) [2](#) [3](#) [4](#) [5](#) [6](#) [7](#) [8](#) [9](#) [10](#) [11](#) [12](#) [13](#) [14](#) [15](#) [16](#) [17](#)

<p>301. mfID=1451651 RA/Dec 270.74100, -26.0670 180257.8-260401 K 1.fits.gz</p> 	<p>302. mfID=1622745 RA/Dec 272.88900, -15.8460 181133.4-155046 K 1.fits.gz</p> 	<p>303. mfID=1065799 RA/Dec 273.39700, -18.0980 181335.3-180553 K 1.fits.gz</p> 	<p>304. mfID=237794 RA/Dec 277.33800, -13.7190 182921.1-134308 K 1.fits.gz</p> 
<p>305. mfID=950696 RA/Dec 279.57700, -4.2500 183818.5-041500 K 1.fits.gz</p> 	<p>306. mfID=1328066 RA/Dec 283.47300, 0.6300 185353.5+003748 K 1.fits.gz</p> 	<p>307. mfID=1059824 RA/Dec 296.31700, 22.9690 194516.1+225808 K 1.fits.gz</p> 	<p>308. mfID=392676 RA/Dec 47.92300, 53.3450 031141.5+532042 K 1.fits.gz</p> 
<p>309. mfID=1787937 RA/Dec 80.28100, 36.6610 052107.4+363940 K 1.fits.gz</p> 	<p>310. mfID=1281134 RA/Dec 82.03100, 35.3200 052807.4+351912 K 1.fits.gz</p> 	<p>311. mfID=1331687 RA/Dec 82.21100, 34.3930 052850.6+342335 K 1.fits.gz</p> 	<p>312. mfID=1311096 RA/Dec 104.89700, -4.7660 065935.3-044558 K 1.fits.gz</p> 
<p>313. mfID=1087036 RA/Dec 270.75300, -21.8070 180300.7-214825 K 1.fits.gz</p> 	<p>314. mfID=1428442 RA/Dec 272.43200, -24.0850 180943.7-240506 K 1.fits.gz</p> 	<p>315. mfID=2124129 RA/Dec 272.57400, -20.7610 181017.8-204540 K 1.fits.gz</p> 	<p>316. mfID=1065953 RA/Dec 273.57800, -17.9400 181418.7-175624 K 1.fits.gz</p> 
<p>317. mfID=778818 RA/Dec 274.76500, -15.4760 181903.6-152834 K 1.fits.gz</p> 	<p>318. mfID=964197 RA/Dec 278.37500, -5.0170 183330.0-050101 K 1.fits.gz</p> 	<p>319. mfID=1677205 RA/Dec 278.58300, -8.3580 183419.9-082129 K 1.fits.gz</p> 	<p>320. mfID=967969 RA/Dec 281.36900, -5.1940 184528.6-051138 K 1.fits.gz</p> 

page 16 of [Summary 1](#) [2](#) [3](#) [4](#) [5](#) [6](#) [7](#) [8](#) [9](#) [10](#) [11](#) [12](#) [13](#) [14](#) [15](#) [16](#) [17](#)

UKIDSS Galactic Plane Survey, GPS K_1:

page 17 of [Summary 1](#) [2](#) [3](#) [4](#) [5](#) [6](#) [7](#) [8](#) [9](#) [10](#) [11](#) [12](#) [13](#) [14](#) [15](#) [16](#) [17](#)

<p>321. mfID=952046 RA/Dec 290.91900, 14.5170 192340.6+143101 K 1.fits.gz</p> 	<p>322. mfID=965841 RA/Dec 290.92900, 14.5130 192343.0+143047 K 1.fits.gz</p> 	<p>323. mfID=965515 RA/Dec 290.93400, 14.4980 192344.2+142953 K 1.fits.gz</p> 	<p>324. mfID=965841 RA/Dec 290.97600, 14.5960 192354.2+143546 K 1.fits.gz</p> 
<p>325. mfID=1065164 RA/Dec 292.55600, 18.5360 193013.4+183210 K 1.fits.gz</p> 	<p>326. mfID=229281 RA/Dec 295.58200, 13.1750 194219.7+131030 K 1.fits.gz</p> 	<p>327. mfID=1671233 RA/Dec 295.79200, 23.2980 194310.1+231753 K 1.fits.gz</p> 	<p>328. mfID=1697380 RA/Dec 307.80100, 40.0540 203112.2+400314 K 1.fits.gz</p> 
<p>329. mfID=1038464 RA/Dec 309.53300, 42.6450 203807.9+423842 K 1.fits.gz</p> 	<p>330. mfID=993130 RA/Dec 310.00000, 42.3030 204000.0+421811 K 1.fits.gz</p> 	<p>331. mfID=1068721 RA/Dec 320.17700, 51.8730 212042.5+515223 K 1.fits.gz</p> 	

page 17 of [Summary 1](#) [2](#) [3](#) [4](#) [5](#) [6](#) [7](#) [8](#) [9](#) [10](#) [11](#) [12](#) [13](#) [14](#) [15](#) [16](#) [17](#)

MultiGetImage Summary Page

Survey: **UKIDSS Galactic Plane Survey, GPS**

1 Waveband(s): **K_1:**

Size: **1.2** arcmin

Supplied file: **bayes_alltrueclusters_radec.csv**

HTML result pages. => [1](#) [2](#) [3](#) [4](#) [5](#) [6](#) [7](#) [8](#) [9](#) [10](#) [11](#) [12](#) [13](#) [14](#) [15](#) [16](#) [17](#)

331 matching images found.

[Link to tar saveset of gzipped FITS images](#)